
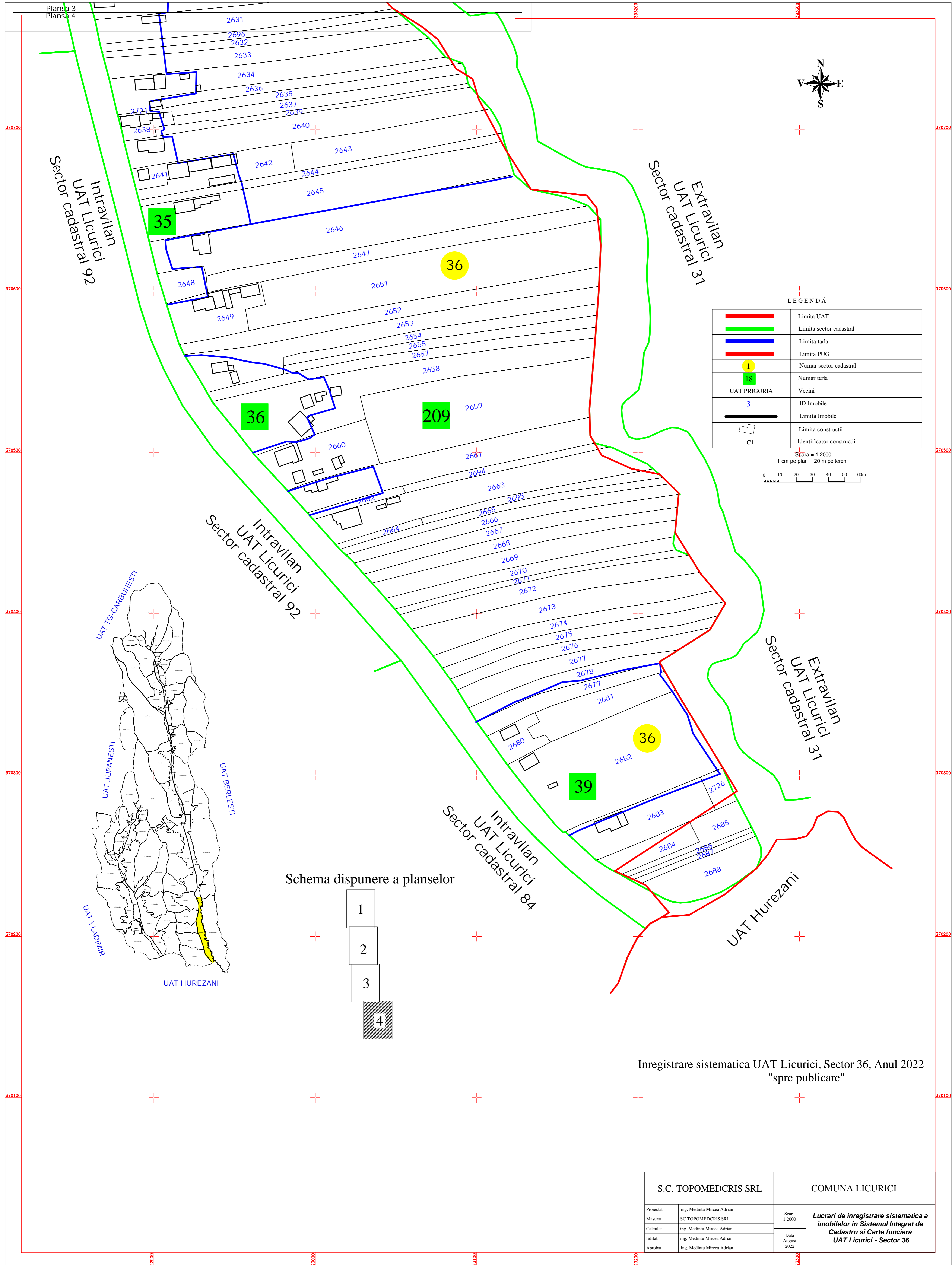


PLAN CADASTRAL  
 UAT Licurici, Judetul Gorj  
 Sector cadastral nr. 36  
 Scara 1:1000  
 Sistem de proiectie STEREO 70

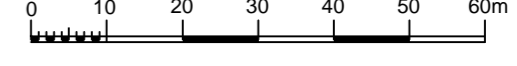
Plansa 4



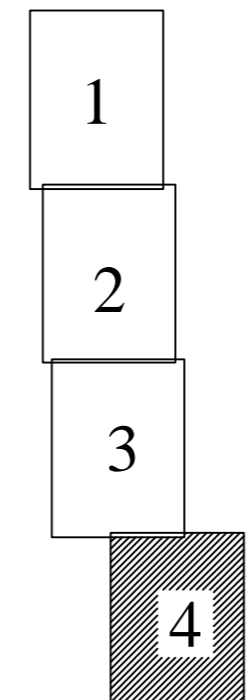
LEGENDĂ

	Limita UAT
	Limita sector cadastral
	Limita tarla
	Limita PUG
	Numar sector cadastral
	Numar tarla
	UAT PRIGORIA
	Vecini
	ID Imobile
	Limita Imobile
	Limita constructii
	Identificator constructii

Scara = 1:2000  
 1 cm pe plan = 20 m pe teren



Schema dispunere a planselor



Inregistrare sistematica UAT Licurici, Sector 36, Anul 2022  
 "spre publicare"

S.C. TOPOMEDCRIS SRL		COMUNA LICURICI	
Proiectat	ing. Medintu Mircea Adrian	Scara	1:2000
Măsurat	SC TOPOMEDCRIS SRL	Lucrari de inregistrare sistematica a imobilelor in Sistemul Integrat de Cadastru si Carte funciara UAT Licurici - Sector 36	
Calculat	ing. Medintu Mircea Adrian		
Editat	ing. Medintu Mircea Adrian		
Aprobat	ing. Medintu Mircea Adrian	Data	August 2022